



Florida Department of
TRANSPORTATION

**State Road (SR) 811/Dixie Highway
from north of SR 834/Sample Road to south of SR 810/Hillsboro Boulevard
Resurfacing, Restoration, and Rehabilitation (RRR)
Financial Project ID: 448174-1-52-01**



Deerfield Beach
Florida

**VIRTUAL PUBLIC MEETING
WEDNESDAY, FEBRUARY 8, 2023
THE PRESENTATION WILL BEGIN AT 6:00 PM**



Florida Department of
TRANSPORTATION

**State Road (SR) 811/Dixie Highway
from north of SR 834/Sample Road to south of SR 810/Hillsboro Boulevard
Resurfacing, Restoration, and Rehabilitation (RRR)
Financial Project ID: 448174-1-52-01**



**VIRTUAL PUBLIC MEETING
WEDNESDAY, FEBRUARY 8, 2023**

Introductions

Meet the Team



Leslie Wetherell, P.E.
FDOT Project Manager
FDOT District Four



Lori Treviranus, P.E.
Project Manager
KEITH



Cecilia Villoria, P.E.
Roadway Engineer of Record
KEITH

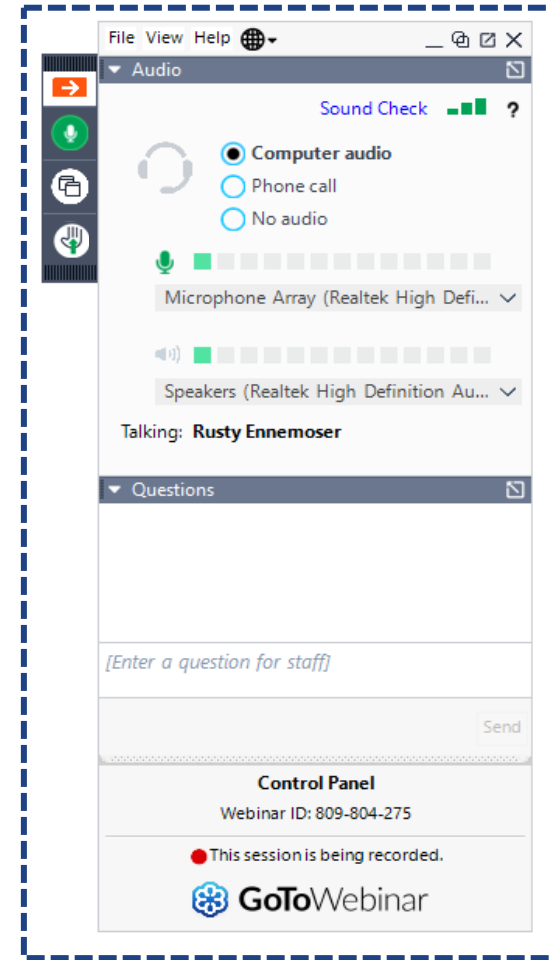


Walna Calixte
Community Outreach Specialist
Infinite Source Communications Group

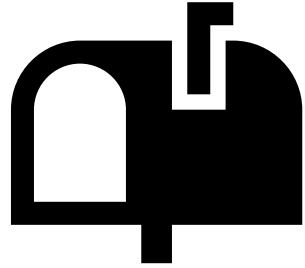
Agenda

- 1. Technical Information**
- 2. Non-Discrimination Policy and Rules of Engagement**
- 3. Project Location**
- 4. Existing Roadway**
- 5. Proposed Improvements**
- 6. Maintenance of Traffic**
- 7. Project Schedule and Cost**
- 8. Questions and Answers**
- 9. Closing and Contact Information**

Technical Information




Virtual Public Meeting - Public Notice



Property owner/tenant letters



Emails to project contacts list



Florida Administrative Register



Social media

Non-Discrimination Policy and Rules of Engagement

Non-Discrimination Policy



The Florida Department of Transportation complies with various non-discrimination law and regulations, including:

Title VI of the Civil Rights Act of 1964

Public participation is solicited without regard to race, color, national origin, age, sex, religion, disability, or family status.

For questions or concerns, you may contact either:

District Four

Florida Department of Transportation
District 4 Title VI Coordinator

Sharon SinghHagyan

Title VI Program Office

 3400 West Commercial Boulevard
Fort Lauderdale, Florida 33309-3421

 (954) 777-4190

 Sharon.SinghHagyan@dot.state.fl.us


Tallahassee Office

Florida Department of Transportation
Statewide Title VI Coordinator

Stefan Kulakowski, FCCM, CPM


Equal Opportunity Office

 605 Suwannee Street, MS 65
Tallahassee, Florida 32399-0450

 (850) 414-4742

 Stefan.Kulakowski@dot.state.fl.us

Rules of Engagement



- This **Virtual Public Meeting** is being recorded.
- If you experience technical difficulties, please contact **1-800- 418-0524** so that a member of our technical support team may assist you.
- All attendees **will remain muted** throughout the Meeting.
- Attendees are also welcome to submit any questions/comments using the GoToWebinar control panel at any time or use the “**Raise Hand**” button on your control panel and a member of our team will respond/unmute you during the open discussion.
- If you are participating via Telephone and have questions/comments, feel free to submit them to **FDOT Project Manager Ms. Leslie Wetherell, P.E.**, via email after the meeting and a response will be provided.

Project Location

Project Location

Resurfacing, Restoration, and Rehabilitation (RRR)

Project:

SR 811/Dixie Highway from north of SR 834/Sample Road to south of SR 810/Hillsboro Boulevard

City:

Deerfield Beach

County:

Broward

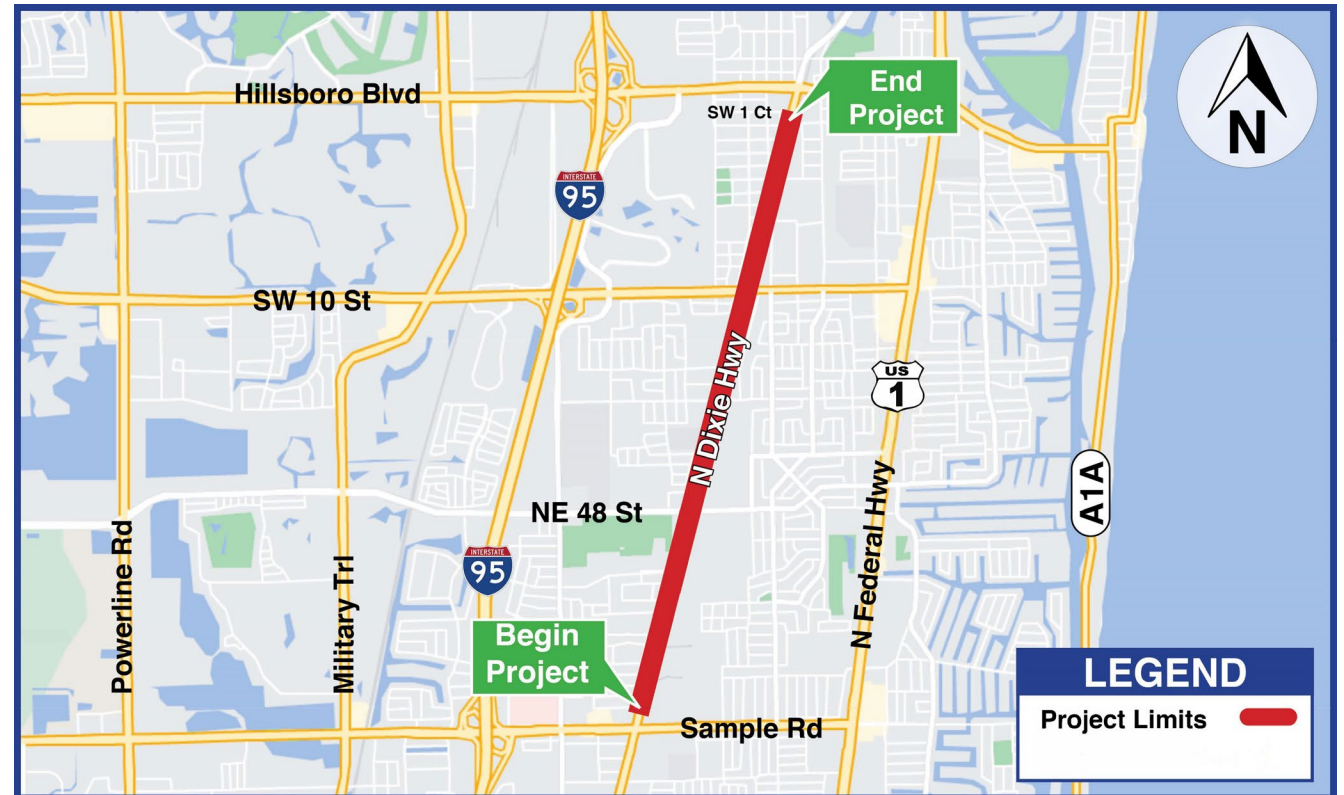
Project Length: 2.95 Miles

Estimated Construction Start:

Spring 2025

Estimated Construction Completion:

Fall 2026



Existing Roadway

Existing Roadway

- Four 12-foot lane divided section (2 travel lanes in each direction)
- 11-foot paved/landscaped curbed median
- 4-foot bike lanes on both sides
- An existing sidewalk on the west side and an existing sidewalk on the east side from NW 54th Street to the end of project limits.



Proposed Improvements

Proposed Improvements

- Repaving and restriping the existing roadway within the project limits
- Replacing and upgrading the existing pedestrian curb ramps to comply with Americans with Disabilities Act (ADA) standards
- Upgrading signing and pavement markings
- Narrowing lanes to 11-foot to accommodate 6-foot buffered bike lanes
- Constructing a sidewalk along the east side from north of Sample Road to NE 54 Street



Proposed Improvements

- Proposing new pedestrian crosswalks including pedestrian signalization and lighting at:
 - North of NE 38 Court
 - North of NE 44 Street
 - North of NE 51 Street
 - South of SW 7 Street
- Upgrading pedestrian signalization and lighting improvements at the following signalized intersections:
 - Pompano Distribution Center II
 - NE 48 Street
 - NE 54 Street/SW 15th Street
 - SE/SW 10 Street
 - SE/SW 4 Street



Proposed Improvements



Retrofitting pedestrian lighting at signalized intersections

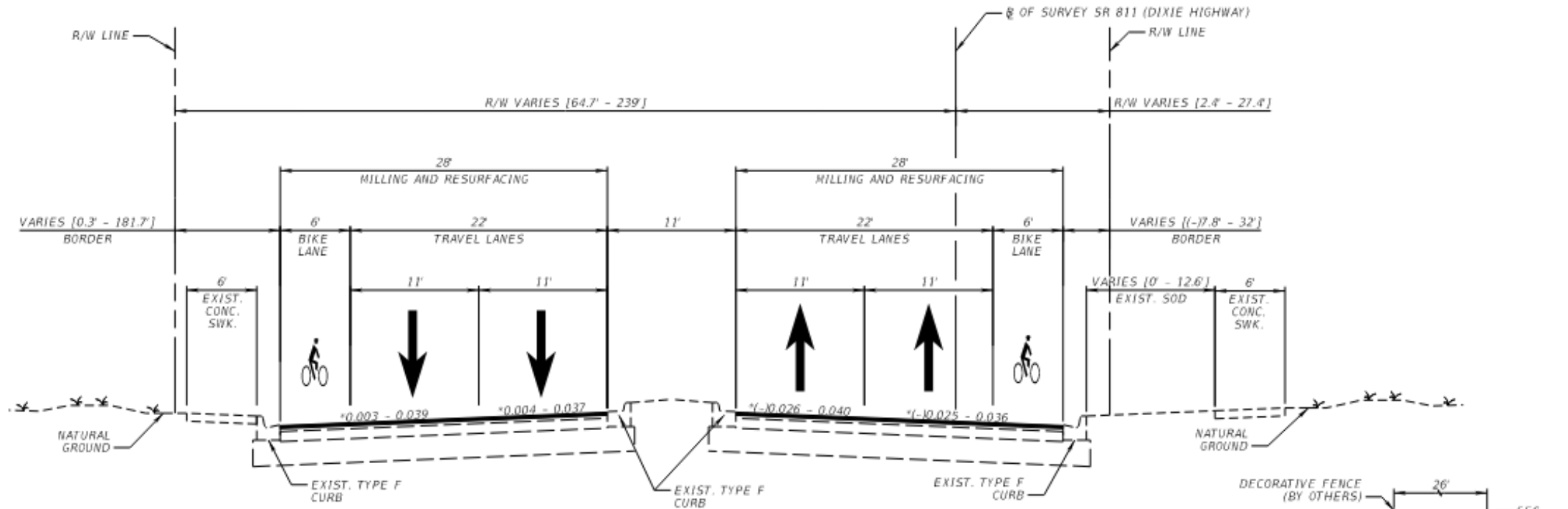


Traffic signal backplate installations for increased visibility of signal lights



Updating pedestrian signals and signage to current standards

Proposed Improvements

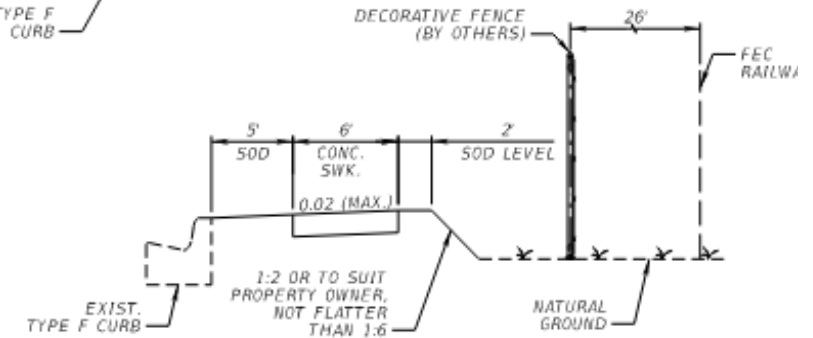


* PROPOSED CROSS SLOPE TO MATCH EXISTING.
EXISTING VALUE RANGE IS SHOWN

TRAFFIC DATA STA. 258+40.00 TO STA. 368+64.21

CURRENT YEAR = 2020 AADT = 22500
 ESTIMATED OPENING YEAR = 2027 AADT = 23500
 ESTIMATED DESIGN YEAR = 2047 AADT = 25500
 K = 9% D = 53.4% T = 4.7% (24 HOUR)
 DESIGN HOUR T = 2.35%
 DESIGN SPEED = 40 MPH
 CONTEXT CLASSIFICATION = C4

TYPICAL SECTION SR 811 (DIXIE HWY) SR 834 (SAMPLE RD) TO SR 810 (HILLSBORO BLVD) STA. 258+56.00 TO STA. 414+27.00



Maintenance of Traffic

Maintenance of Traffic

- Work will be done in phases to reduce the effects of construction on the community
- Temporary lane closures during non-peak hours will occur
- There will be no complete road closures
- Access to properties adjacent to the corridor will be maintained throughout construction



Project Schedule and Cost

Project Schedule and Cost

Estimated Construction Start: Spring 2025

Estimated Completion: Fall 2026

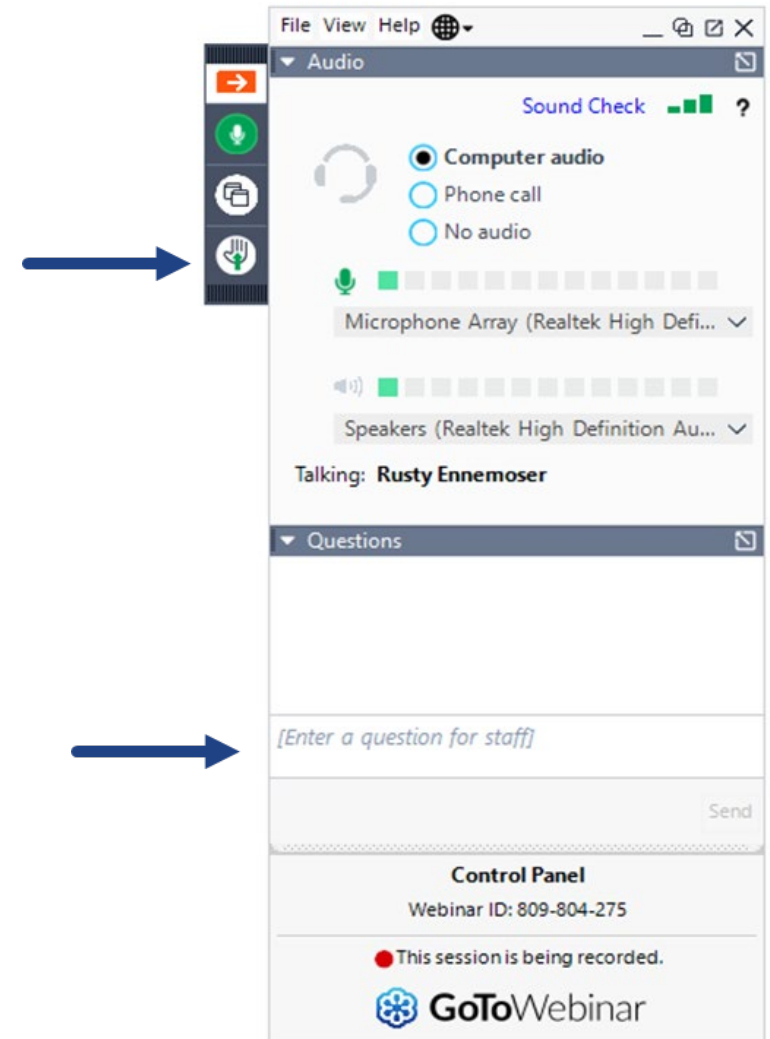
Estimated Construction Cost: \$6 million



Questions and Answers

Questions and Answers

- **Virtual** attendees are welcome to ask a question or provide a comment, by utilizing the question panel or “**Raise Hand**” button on the **GoToWebinar control panel**. Once your microphone is unmuted, please **provide your full name first and then your question/comment**. Your microphone will remain unmuted until the question/comment has been fully addressed.
- If your question is not responded to during the open discussion, a response will be provided in writing following the public meeting.



Closing and Contact Information

In-person Public Meeting

The in-person Public Meeting will take place on
Thursday, February 9, 2023, from 6:00 PM to 7:30 PM,
following an open house format and will be held at the:

DoubleTree by Hilton Deerfield Beach-Boca Raton
100 Fairway Drive
Deerfield Beach, Florida 33441

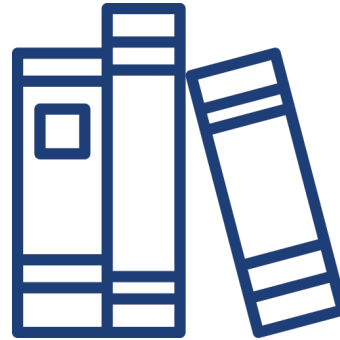
Staff will be available to answer questions and provide assistance.

Additional Comments/Questions


Please submit your comments by February 18, 2023



If your question was not responded to during the event, a response will be provided later.



All comments and questions are part of the **Public Record**.



All registrants will receive a link to the **meeting recording**.

Contact Information

If you have additional questions, please contact
FDOT Project Manager Ms. Leslie Wetherell, P.E. at:

Leslie.Wetherell@dot.state.fl.us



3400 West Commercial Boulevard
Fort Lauderdale, FL 33309



(954) 777-4438 or
Toll Free: (866) 336-8435; Ext. 4438



https://www.d4fdot.com/bcfdot/state_road_811_dixie_highway.asp

Safe Mobility for Life Month



Thank you!
Please complete our **exit survey!**